

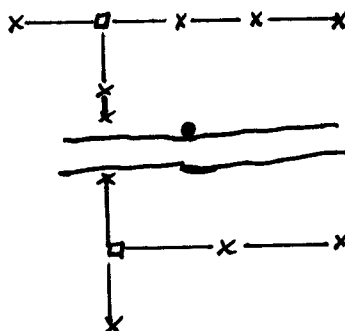
# State of Wyoming Corner Record

(In compliance with the **CORNER PERPETUATION AND FILING ACT**, Wyoming Statutes, 1997 Section 33-29-140 et. seq., and the Rules and Regulations of the Board of Professional Engineers and Professional Land Surveyors)

Reverse side of this form may be used if more space is needed.

Record of original survey and citation of source of historical information (if corner is lost or obliterated). Description of corner monumentation evidence found and/or monument and accessories established to perpetuate the location of this corner. Sketch of relative location of monument, accessories, and reference points with course and distance to adjacent corner(s) (if determined in this survey). Method and rationale for re-establishment of lost or obliterated corner.

**FOUND 2.0" ALUMINUM CAP ON 5/8" REBAR  
AT NORTH EDGE OF ROAD.  
SET T-POST 0.6 SOUTH**

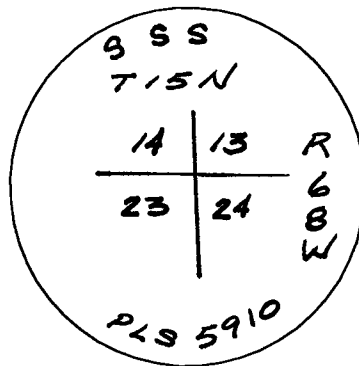
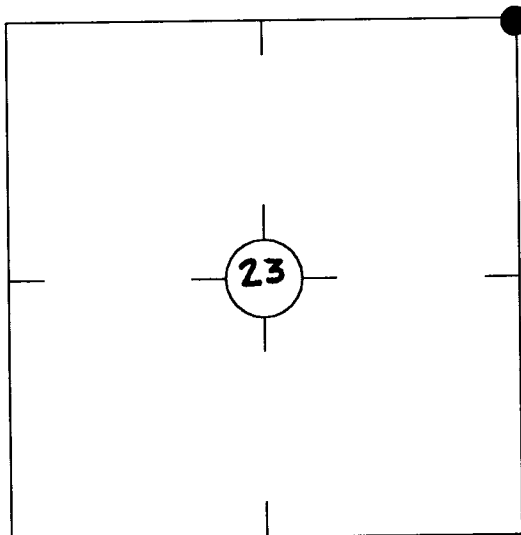


Project Coordinate: North 27772.94

Project Coordinate: East 712095.03

**T15N R68W 6 PM  
Monument location**

RECORDED 7/13/1999 AT 11:45 AM REC# 256219 BK# 1527 PG# 92  
DEBRA K. LATHROP, CLERK OF LARAMIE COUNTY, WY PAGE 1 OF 1



Monument Inscription

Date of Field Work: OCT 23, 1998

Office Reference: IME 8418RS PT 1881


### Cross Index Plat

1	2	3	4	5	6	7	8	9	10	11	12	13	14	15	16	17	18	19	20	21	22	23	24	25		
A	+	+	+	+	+	+	+	+	+	+	+	+	+	+	+	+	+	+	+	+	+	+	+	+	A	
B	+	6	+	5	+	4	+	3	+	2	+	1	+	C											C	
C	+	+	+	+	+	+	+	+	+	+	+	+	+	D											D	
D	+	+	+	+	+	+	+	+	+	+	+	+	+	E											E	
E	+	+	+	+	+	+	+	+	+	+	+	+	+	F											F	
F	+	+	+	+	+	+	+	+	+	+	+	+	+	G											G	
G	+	7	+	8	+	9	+	10	+	11	+	12	+	H											H	
H	+	+	+	+	+	+	+	+	+	+	+	+	+	I											I	
I	+	+	+	+	+	+	+	+	+	+	+	+	+	J											J	
J	+	+	+	+	+	+	+	+	+	+	+	+	+	K											K	
K	+	+	+	+	+	+	+	+	+	+	+	+	+	L											L	
L	+	+	+	+	+	+	+	+	+	+	+	+	+	M											M	
M	+	+	+	+	+	+	+	+	+	+	+	+	+	N											N	
N	+	+	+	+	+	+	+	+	+	+	+	+	+	O											O	
O	+	+	+	+	+	+	+	+	+	+	+	+	+	P											P	
P	+	19	+	20	+	21	+	22	+	23	+	24	+	Q											Q	
Q	+	+	+	+	+	+	+	+	+	+	+	+	+	R											R	
R	+	+	+	+	+	+	+	+	+	+	+	+	+	S											S	
S	+	+	+	+	+	+	+	+	+	+	+	+	+	T											T	
T	+	30	+	29	+	28	+	27	+	26	+	25	+	U											U	
U	+	+	+	+	+	+	+	+	+	+	+	+	+	V											V	
V	+	+	+	+	+	+	+	+	+	+	+	+	+	W											W	
W	+	+	+	+	+	+	+	+	+	+	+	+	+	X											X	
X	+	+	+	+	+	+	+	+	+	+	+	+	+	Y											Y	
Y	+	31	+	32	+	33	+	34	+	35	+	36	+	Z											Z	
Z	+	+	+	+	+	+	+	+	+	+	+	+	+													

Firm/Agency, Address


this corner record provided by:  
**HAMILTON  
LAND  
SURVEYING**

102 West Ramahorn, Ste. 201  
Dubois, WY: 307-455-2070  
A WYOMING COMPANY PROVIDING:  
COMMERCIAL - RESIDENTIAL - INDUSTRIAL  
OIL & GAS - WATER RIGHTS - CONSTRUCTION  
AND SUBDIVISION LAND SURVEYING SERVICES



This corner record was prepared by me or under my direction and supervision.

SEAL & SIGNATURE



County: LARAMIE, Wyoming

Corner Name: NORTH EAST, Section: 23, T15N, R68W, 6 P.M., Cross-Index No.: N-21